




65-B-1



B0-2-a



B0-2-b



B0-2-c



55-F-1



66-A-1




64-A-1




64-A-2



64-B-1



64-B-3



64-B-2



64-C-1



4-P-1



54-0-2



54-0-1



54-V-1



54-X-1



70-M-1



70-M-2



24-E-1



24-E-2



B0-3-a



24-F-1



24-G-2



24-G-1



24-G-3



24-H-1



24-H-2

- Boston & Northampton, Ma., continued
- 65-B-1: Boston & Northamp'n R.P.O., 30.5, black, 1914, T.N., II
  - Boston & North Cambridge, Ma., 6.4 miles, West End Street Ry. (Street Car)
    - BO-2-a: Boston Mass/Boston & N. Cambridge R.P.O., 22.5, black, Flag, 1897, 98, American machine, T.N., VII
    - BO-2-b: Boston & N. Cambridge R.P.O., 28.5, black, 1895-1902, Cork killer, V
    - BO-2-c: Boston & N. Cambridge R.P.O., 29.5, black, 1902-07, BPO oval killer VII
  - Boston & Orleans, Ma., 94 miles, Old Colony R.R. + Cape Cod R.R.
    - 55-F-1: Boston & Or. R.P.O., 25.5, black, Banknote, III
  - Boston, Ma. & Pascoag, R.I., 49 miles, New York, New Haven & Hartford R.R.
    - 66-A-1: Bos. & Pascoag R.P.O., 30, black, 1910, II
  - Boston & Plymouth, Ma. (West Line), 37 miles, Old Colony R.R. (NYNH&H)
    - 64-A-1: Boston & Plym. R.P.O., 27.5, black, 1895, II
    - 64-A-2: Boston & Plym. R.P.O., 30, black, 1920, 24, T.N., II
    - 64-B-1: Bos. & Plymouth R.P.O., 27.5, black, 1900's, I
    - 64-B-3: Bos. & Plymouth R.P.O., 30.5, black, 1931, T.N., I
    - 64-B-2: Bos. & Plymouth R.P.O., 29.5, black, 1949, T.N., I
    - 64-C-1: Boston & Plymouth R.P.O., 28.5, black, 1915, T.N., II
  - Boston, Ma. & Portland, Me., 108 miles, Eastern R.R. (B&M)
    - 4-P-1: Boston to Port. R.P.O., 25.5, black, late 1860's, III
  - Boston, Ma. & Poughkeepsie, N.Y., 228 miles, New York, New Haven & Hartford R.R. + Central New England R.R.
    - 54-O-2: Bos. & Poughkeepsie R.P.O., 30, black, 1906, 12, T.N., II
    - 54-O-1: Bos. & Poughkeepsie R.P.O., 29.5, black, 1911, T.N., II
    - 54-V-1: Boston & Poughkeepsie R.P.O., 30.5, black, 1924, T.N., II
    - 54-X-1: Boston & Poughk. R.P.O., 29.5, black, 1924, T.N., II
  - Boston, Ma. & Providence, R.I., 45 miles, Boston & Providence R.R. (NYNH&H)
    - 70-M-1: Boston & Prov. R.P.O., 25, black, Banknote, II
    - 70-M-2: Boston & Prov. R.P.O., 27, black, 1885, I
  - Boston, Ma. & Rouses Point, N.Y., 289 miles, Boston & Lowell R.R. + Concord R.R. + Northern R.R. + Central Vermont R.R.
    - 24-E-1: B. to Rouses Point R.P.O., 24, black, 1861, 69, III - Banknote, II
    - 24-E-2: B. to Rouses Point R.P.O., 24, black, 1860's, Banknote, II
  - Boston & Roxbury, Ma., 3.5 miles, West End Street Ry. (Street Car)
    - BO-3-a: Boston & Roxbury R.P.O., 28, black, 1899, 1900, Cork killer, VIII
  - Boston, Ma. & Saint Albans, Vt., 267 miles, Boston & Lowell R.R. + Concord R.R. + Northern R.R. + Central Vermont R.R.
    - 24-F-1: Boston & St.A. R.P.O., 25.5, black, 1874, Banknote, I
    - 24-G-2: Boston to St.A. R.P.O., Rimless, black, Banknote, II
    - 24-G-1: Boston to St.A. R.P.O., 27, black, 1874, Banknote, Star killer, I
    - 24-G-3: Boston to St.A. R.P.O., 25.5, black, 1874, I
    - 24-H-1: Bos. & St.A. R.P.O., 25.5, black, Banknote, I
    - 24-H-2: Bos. & St.A. R.P.O., 25.5, black, Banknote, I